

Directions to Six Flags Great Adventure

1 Six Flags Boulevard, Jackson, NJ 08527-5369 - [\(732\) 928-1821](tel:7329281821)

111 mi – about 2 hours 19 mins – up to 3 hours 0 mins in traffic

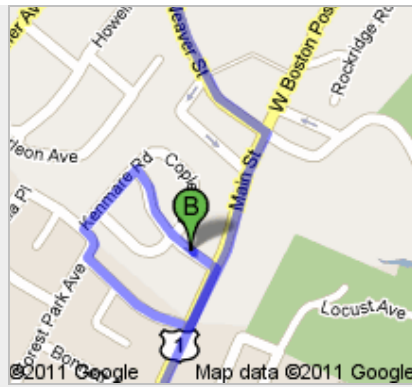
Save trees. Go green!

Download Google Maps on your phone at google.com/gmm



Irvington, NY

1. Head **east** on **Main St** toward **N Aqueduct Ln** go 0.1 mi
total 0.1 mi
2. Turn left onto **N Broadway**
About 4 mins go 1.5 mi
total 1.6 mi
3. Turn right to merge onto **I-287 E/I-87 S** toward **New York/White Plains**
Continue to follow I-287 E
About 11 mins go 8.7 mi
total 10.3 mi
4. Take exit **9N-9S** for **Hutchinson Pkwy** toward **Whitestone Bridge/Merritt Pkwy** go 0.2 mi
total 10.5 mi
5. Merge onto **Westchester Ave E** go 443 ft
total 10.6 mi
6. Take the **Hutchinson Pkwy S** ramp to **Whitestone Bridge** go 0.4 mi
total 11.0 mi
7. Merge onto **Hutchinson River Pkwy S** go 4.1 mi
total 15.1 mi
8. Take exit **20** for **NY-125** go 0.2 mi
total 15.3 mi
9. Turn left onto **NY-125 S/Weaver St**
About 6 mins go 3.0 mi
total 18.3 mi
10. Turn right onto **US-1 S/W Boston Post Rd/Main St**
About 1 min go 0.3 mi
total 18.5 mi
11. Turn right onto **Nassau Rd** go 0.1 mi
total 18.7 mi
12. Turn right onto **Forest Park Ave** go 213 ft
total 18.7 mi
13. Take the 1st right onto **Kenmare Rd** go 0.1 mi
total 18.8 mi
14. Take the 2nd right onto **Alden Rd**
Destination will be on the right go 0.1 mi
total 18.9 mi




Total: **18.9 mi** – about **31 mins**


B 19 Alden Rd, Larchmont, NY 10538

total 0.0 mi

15. Head **southeast** on **Alden Rd** toward **US-1 N/W Boston Post Rd/Main St** go 184 ft
total 184 ft

 16. Turn right onto **US-1 S/W Boston Post Rd/Main St** go 0.3 mi
Continue to follow US-1 S/W Boston Post Rd total 0.3 mi
About 1 min


 17. Take the 3rd right onto **Chatsworth Ave** go 0.6 mi
About 2 mins total 0.9 mi

 18. Turn left onto **Myrtle Blvd** go 0.2 mi
About 1 min total 1.1 mi


 19. Turn left to merge onto **I-95 S** go 14.7 mi
About 20 mins total 15.8 mi

 20. Slight left onto **Interstate 95 Upper Level S/George Washington Bridge** (signs for **I-95 S/Trenton**) go 2.5 mi
Entering New Jersey total 18.2 mi
About 3 mins


21. Continue onto **Interstate 95 Express S** go 2.9 mi
About 3 mins total 21.1 mi

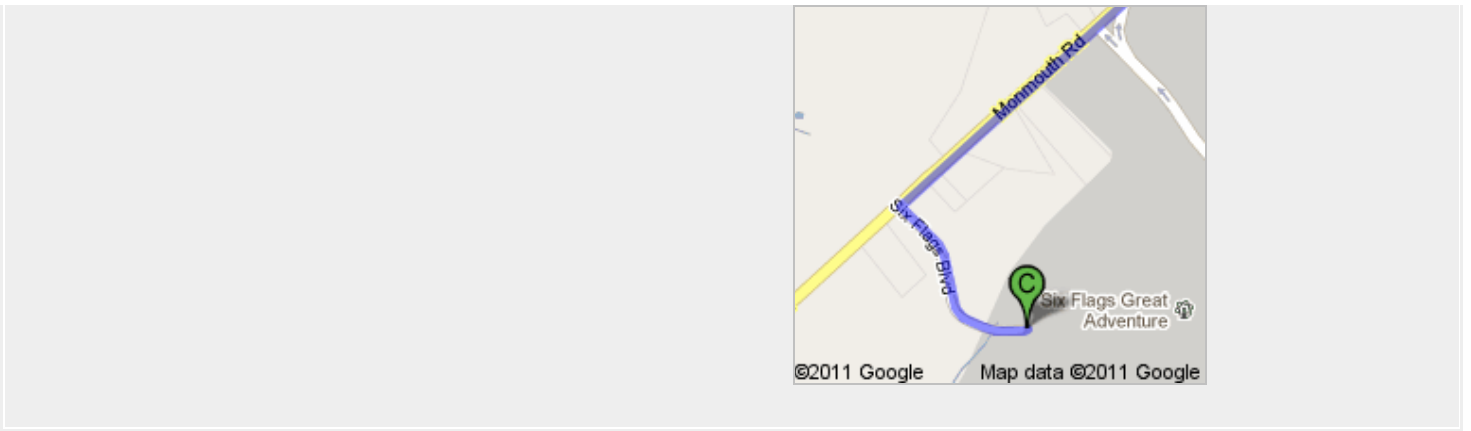
 22. Merge onto **I-95 S** go 58.2 mi
Partial toll road total 79.3 mi
About 1 hour 4 mins

 23. Take exit **7A** toward **I-195 E** go 0.4 mi
Toll road total 79.7 mi

 24. Keep right at the fork and merge onto **I-195 E** go 10.4 mi
Partial toll road total 90.1 mi
About 10 mins

 25. Take exit **16A** to merge onto **County Rd 537 W/Monmouth Rd** toward **Six Flags/Mt Holly** go 1.8 mi
About 3 mins total 91.9 mi

 26. Turn left onto **Six Flags Blvd** go 0.2 mi
Destination will be on the right total 92.1 mi
About 1 min



Total: **92.1 mi** – about **1 hour 48 mins** – up to 2 hours 30 mins in traffic



Six Flags Great Adventure

1 Six Flags Boulevard, Jackson, NJ 08527-5369 - [\(732\) 928-1821](tel:(732)928-1821)

These directions are for planning purposes only. You may find that construction projects, traffic, weather, or other events may cause conditions to differ from the map results, and you should plan your route accordingly. You must obey all signs or notices regarding your route.

Map data ©2011 Google

Directions weren't right? Please find your route on maps.google.com and click "Report a problem" at the bottom left.